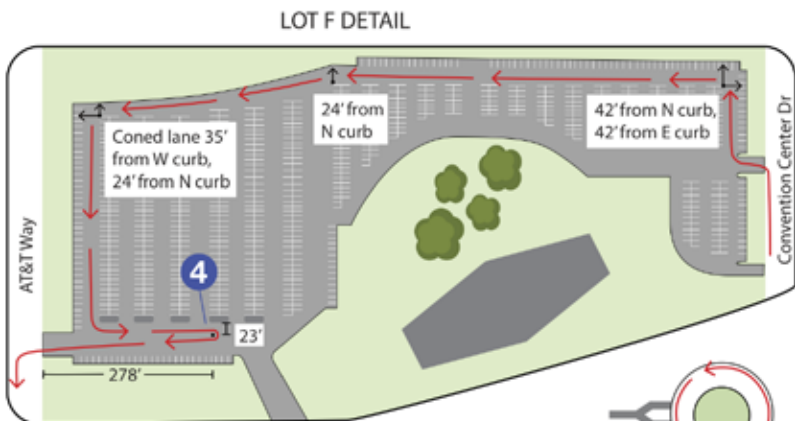
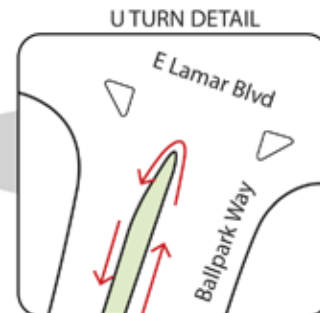


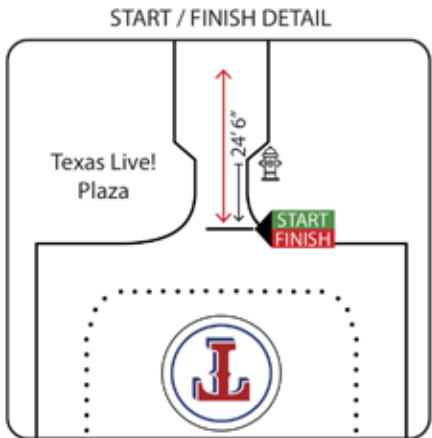


DC Wonder Woman Run Series 10K - DFW
 10 km - USATF Certification TX19016LAB
 Arlington, TX
 Effective March 19, 2019 to Dec 31, 2029
 Measured by Gary Brumley on March 16, 2019
 Map not to Scale - Restrictions as noted



Start/Finish - (32.749044, -97.084093) - Texas Live 1650 E Randol Mill Rd - 24.5' S of fire hydrant on E side of plaza
Mile 1 - (32.748358, -97.068706) - Six Flags Dr - 19' N of 1st light pole at NE corner of Six Flags Dr / E Randol Mill Rd
Mile 2 - (32.752536, -97.080242) - E Road to Six Flags St - even with E curb of Lot E entrance.

Mile 3 - (32.760664, -97.075961) - Ballpark Way - 14' N of "Wet N Wild Way Next Signal" median sign
Mile 4/U Turn - (32.757256, -97.084243) - Lot F - 26' S of 4th parking lot island from entrance, 278' E of AT&T Way, marked with PK nail and washer
Mile 5 - (32.749820, -97.089635) - AT&T Way - 133' S of traffic signal pole at SW corner of Randol Mill Rd / AT&T Way
Mile 6 - (32.749853, -97.081351) 21' W of PedXing at SW corner of E Randol Mill Rd / Stadium Dr W



Notes:
 RR = Right Restriction
 LR = Left Restriction
 All left turns - cones even with curbs (at start and end of lanes).
 Course follows shortest possible route.



MAP NOT TO SCALE
 WGS84 GPS Datum

Measured by
 Gary Brumley, Course Measurer
 TX COURSE WORKS
 DESIGN | MEASUREMENT | VIDEO



Road Running Technical Council
USA Track & Field

Measurement Certificate



Name of the course DC Wonder Woman Run Series 10K - DFW Distance 10 km

Location (state) TX (city) Arlington

Type of course: road race calibration course

Measuring method: bicycle steel tape electronic distance meter

Measured by (name, address, phone & e-mail) Gary Brumley - 817.773.8400

3509 Cromart Ave, Fort Worth, TX 76133 - gary@txcourseworks.com

Race contact (name, address, phone & e-mail) Cindy Peck - 817.207.0224

2617 Whitmore, Fort Worth, TX 76107 - cindy@cowtownmarathon.org

Date(s) when course measured: March 16, 2019

Number of measurements of entire course: 2 Course Configuration: Keyhole

Elevation (meters above sea level) Start 169 m Finish 169 m Highest 177 m Lowest 161 m

Straight line distance between start & finish 0 Drop 0 m/km Separation 0 %

Type of surface: paved 100 % dirt 0 % gravel 0 % grass 0 % track 0 %

Effective date of certification: March 19, 2019 Certification code: TX19016LAB

Notice to Race Director: Use this Certification Code in **all** public announcements relating to your race.

Be It Officially Noted That

Based on examination of data provided by the above named measurer, the course described above and in the map attached is hereby certified as reasonably accurate in measurement according to the standards adopted by the Road Running Technical Council. If **any** changes are made to the course, this certification becomes void, and the course must then be recertified.

Verification of Course — In the event a National Open Record is set on this course, or at the discretion of USA Track & Field, a verification remeasurement may be required to be performed by a member of the Road Running Technical Council. If such a remeasurement shows the course to be short, then all pending records will be rejected and the course certification will be cancelled.

This certification expires on December 31 in the year 2029

AS NATIONALLY CERTIFIED BY:

Date: March 19, 2019

Logan Burgess – USATF/RRTC Certifier

614 Stillmeadow Drive, Richardson, TX 75081 - loganaburgess@yahoo.com - 214.803.7800