



Road Running Technical Council
USA Track & Field

Measurement Certificate



Name of the course Disco Dash 2020 Distance 5 km
Location (state) TX (city) Dallas
Type of course: Road Race
Measuring Methods: Bicycle
Measured By Gary Brumley - 3509 Cromart Ave - Fort Worth, TX 76133 - () - - gary@txcourseworks.com
Race Contact Molly Mettauer - 3100 Olympus Blvd, Suite 500, Dallas, TX 75019 - (866) 221-5405
Date(s) when course measured: 05/17/2020
Number of measurements of entire course: 2 Course Configuration: several out/back sections
Elevation (meters above sea level) Start 156.97 Finish 156.97 Lowest 156.97 Highest 156.97
Straight line distance between start and finish 0 m Drop 0.00 m/km Separation 0.00 %
Type of surface: Paved 100 % Dirt 0 % Gravel 0 % Grass 0 % Track 0 %
Effective date of certification: May 28, 2020 Certification code: TX20031LAB

Note to Race Director: Use this Certification Code in all public announcements relating to your race.

Be It Officially Noted That

Based on examination of data provided by the above named measurer, the course described above and in the map attached is hereby certified as reasonably accurate in measurement according to the standards adopted by the Road Running Technical Council. If any changes are made to the course, this certification becomes void, and the course must then be recertified.

Verification of Course --- In the event a National Open Record is set on the course, or at the discretion of USA Track & Field, a verification measurement may be required to be performed by a member of the Road Running Technical Council. If such a remeasurement shows the course to be short, then all pending records will be rejected and the course certification will be cancelled.

This certification expires on December 31 of the year: **2030**

AS NATIONALLY CERTIFIED BY:

Date: May 31, 2020

Logan Burgess - USATF/RRTC Certifier - 614 Stillmeadow Drive, Richardson TX 75081
(214) 803-7800 - loganaburgess@yahoo.com

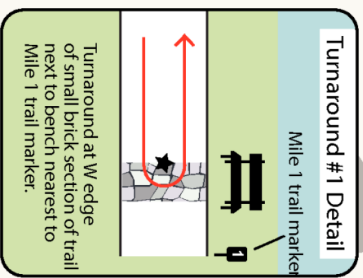
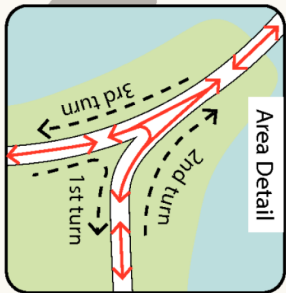
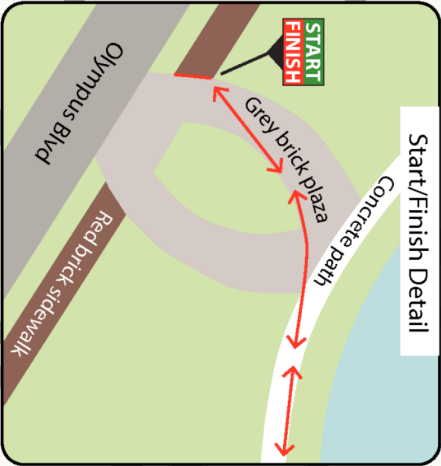
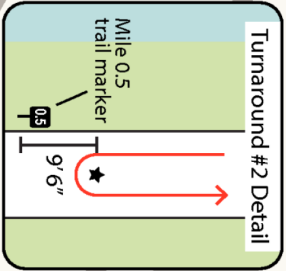
DISCO DASH 5K

2020

MAP NOT TO SCALE
WGS84 GPS Datum



USATF Certificate
TX20031LAB
Effective: 05/28/2020
Through: 12/31/2030



Start/Finish - (32.935633, -96.982938), sidewalk on N side of Olympus Blvd at the intersection of Olympus Blvd. and SB lane of Cypress Waters Blvd. Start/Finish is on the joint between red brick sidewalk and grey brick plaza on W side of plaza.

Mile 1 - (32.939769, -96.976049), Cypress Waters Trail, 223' E of Turnaround #1 (see below).

Turnaround #1 - (32.939496, -96.975392), Cypress Waters Trail, at W edge of small brick section of trail next to bench nearest to mile 1 marker.

Mile 2 - (32.936421, -96.981892), Cypress Waters Trail Bridge, 10' from E end of bridge.

Turnaround #2 - (32.941324, -96.983363), Cypress Waters Trail, 9' 6" N of Mile 0.5 trail marker.

Mile 3 - (32.936451, -96.981967), Cypress Waters Trail Bridge, 32' from E end of bridge.

This course was measured using the full width of the trail and the Shortest Possible Route (SPR). No restrictions.

Measured by Gary Brunley

Gary Brunley

TX COURSE WORKS

www.TXCOURSEWORKS.COM
gary@txcourseworks.com