



**Road Running Technical Council  
USA Track & Field**

**Measurement Certificate**



Name of the course Miles for Smiles 5K II Distance 5 km  
Location (state) TX (city) Irving  
Type of course: Road Race  
Measuring Methods: Bicycle  
Measured By Gary Brumley - 3509 Cromart Ave - 1(817) 773-8400 - gary@txcourseworks.com  
Race Contact Safiya Adatia - 1031 Creek Bend, Carrollton, TX 75007 - 214-493-7272  
Date(s) when course measured: 09/07/2019  
Number of measurements of entire course: 2 Course Configuration: same out/back  
Elevation (meters above sea level) Start 135.03 Finish 135.03 Lowest 132.89 Highest 138.07  
Straight line distance between start and finish 0 Drop 0.00 m/km Separation 0.00 %  
Type of surface: Paved 100 % Dirt 0 % Gravel 0 % Grass 0 % Track 0 %  
Effective date of certification: September 16, 2019 Certification code: TX19064LAB

Note to Race Director: Use this Certification Code  
in all public announcements relating to your race.

***Be It Officially Noted That***

Based on examination of data provided by the above named measurer, the course described above and in the map attached is hereby certified as reasonably accurate in measurement according to the standards adopted by the Road Running Technical Council. If any changes are made to the course, this certification becomes void, and the course must then be recertified.

**Verification of Course** --- In the event a National Open Record is set on the course, or at the discretion of USA Track & Field, a verification measurement may be required to be performed by a member of the Road Running Technical Council. If such a remeasurement shows the course to be short, then all pending records will be rejected and the course certification will be cancelled.

***This certification expires on December 31 of the year:*** **2029**

**AS NATIONALLY CERTIFIED BY:**

Date: September 19, 2019

Logan Burgess - USATF/RRTC Certifier - 614 Stillmeadow Drive, Richardson TX 75081  
(214) 803-7800 - loganaburgess@yahoo.com



## USATF Certificate

TX19064LAB

Effective: 09/16/2019

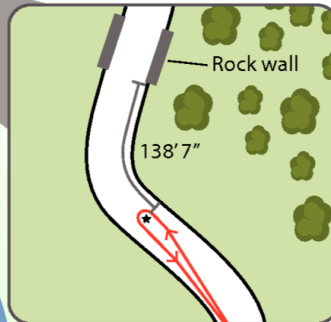
Through: 12/31/2029



**Miles for Smiles Africa**  
improving lives through education



### TURNAROUND DETAIL



**Start/Finish** - (32.911546, -96.934263), TW Richardson Grove, 333 I-635, Dallas, TX 75234. Start/finish line is located on concrete relief joint on sidewalk at north end of rock walls outlining either side of the trail just north of the pavilion.

**Mile 1** - (32.923285, -96.938914), Champion Trail, 28' south of Trail ID CT 1033.

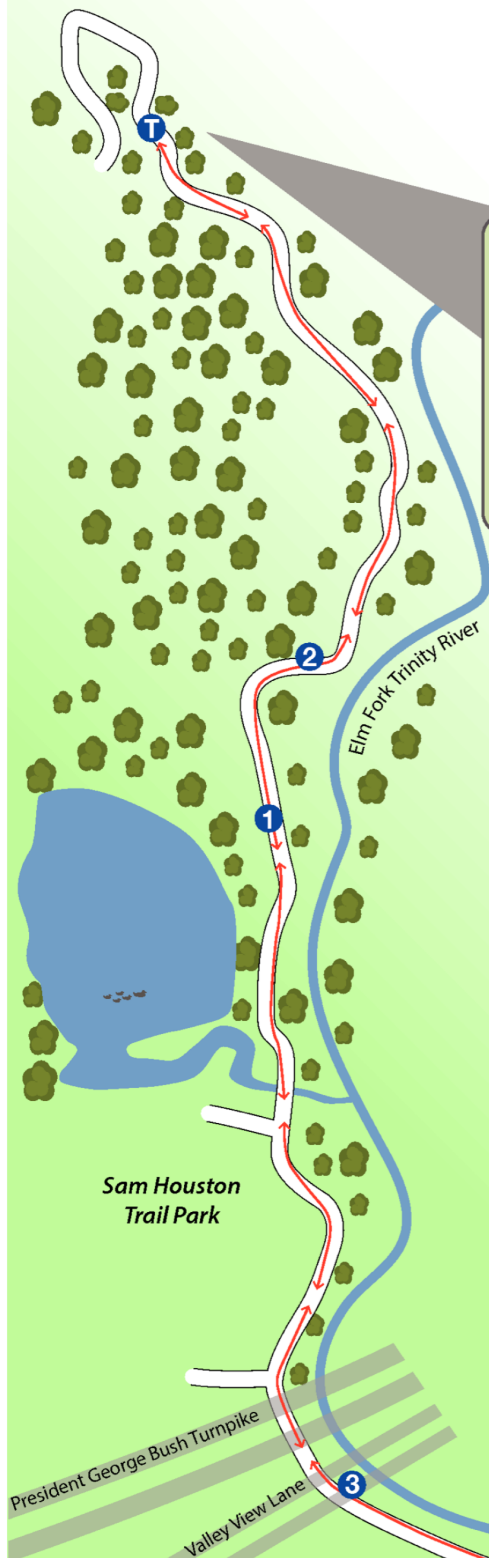
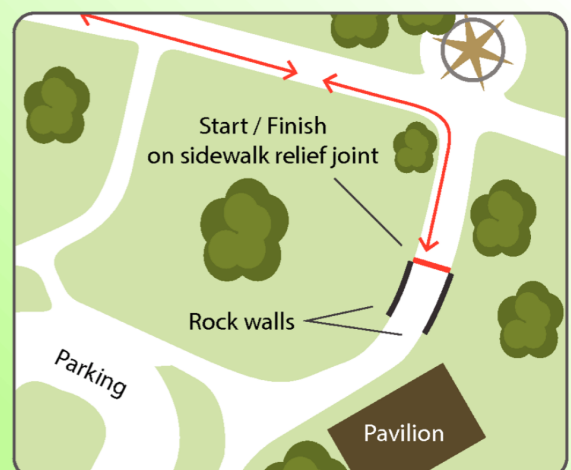
**Turnaround** - (32.929936, -96.939995), Champion Trail, center of trail, 138' 7" south of rock wall on east side of trail, marked with painted dot and U turn arrow.

**Mile 2** - (32.924364, -96.938360), Champion Trail, 53' northwest of Trail ID CT 1032.

**Mile 3** - (32.912029, -96.935877), Champion Trail, 322' northeast of Trail ID CT 1073.

Course follows shortest possible route. No restrictions.

### START FINISH DETAIL



MAP NOT TO SCALE  
WGS84 GPS Datum

Measured by Gary Brumley

*Gary Brumley*



**TX COURSE WORKS**  
DESIGN | MEASUREMENT | VIDEO

[www.TXCourseWorks.com](http://www.TXCourseWorks.com)

**START  
FINISH**

TW Richardson  
Grove