



Road Running Technical Council
USA Track & Field

Measurement Certificate



Name of the course The Cowtown CALF 5K 2019 Distance 5 km
Location (state) TX (city) Fort Worth
Type of course: Road Race
Measuring Methods: Bicycle
Measured By Gary Brumley - 3509 Cromart Ave - (817) 773-8400 - gary@txcourseworks.com
Race Contact Cindy Peck - 2617 Whitmore, Fort Worth, TX 76107 - (817) 207-0224
Date(s) when course measured: 09/17/2019
Number of measurements of entire course: 2 Course Configuration: keyhole (out/loop/back)
Elevation (meters above sea level) Start 163.98 Finish 163.98 Lowest 157.89 Highest 167.94
Straight line distance between start and finish 0 m Drop 0.00 m/km Separation 0.00 %
Type of surface: Paved 40 % Dirt 0 % Gravel 60 % Grass 0 % Track 0 %
Effective date of certification: September 21, 2019 Certification code: TX19067LAB

Note to Race Director: Use this Certification Code in all public announcements relating to your race.

Be It Officially Noted That

Based on examination of data provided by the above named measurer, the course described above and in the map attached is hereby certified as reasonably accurate in measurement according to the standards adopted by the Road Running Technical Council. If any changes are made to the course, this certification becomes void, and the course must then be recertified.

Verification of Course --- In the event a National Open Record is set on the course, or at the discretion of USA Track & Field, a verification measurement may be required to be performed by a member of the Road Running Technical Council. If such a remeasurement shows the course to be short, then all pending records will be rejected and the course certification will be cancelled.

This certification expires on December 31 of the year: 2029

AS NATIONALLY CERTIFIED BY:

Date: September 23, 2019

- USATF/RRTC Certifier - ,
() - -



Children's Activities for Life & Fitness



5K 2019



USATF Certificate

TX19067LAB
Effective: 09/21/2019
Through: 12/31/2029

Start/Finish - (32.765641, -97.336386) - Marked with PK nail and washer, 192' S of north corner of fence line, 25' 9" W of fence.

U Turn 1 - (32.772823, -97.340417), on Trinity Trail concrete path, 607' S of Trail Marker WF 2460.

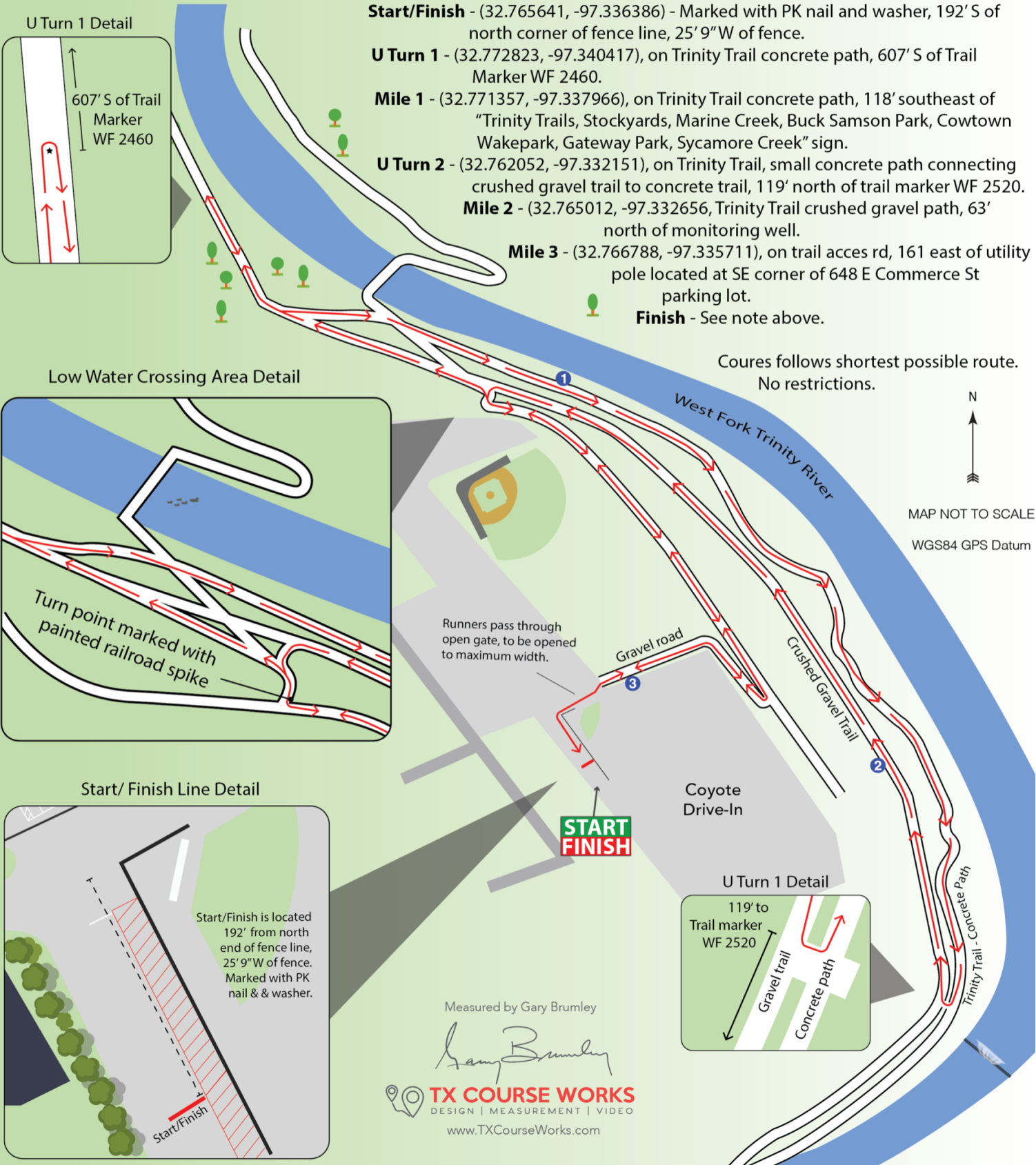
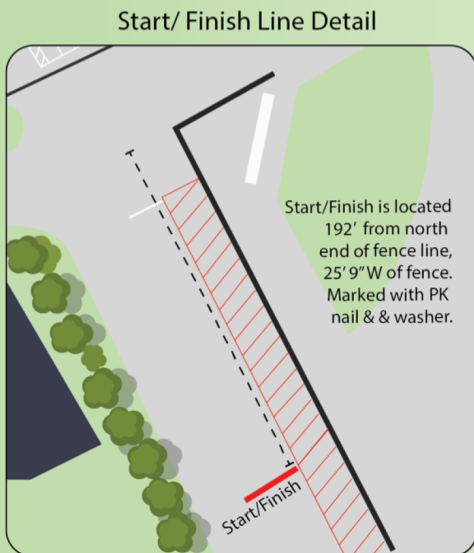
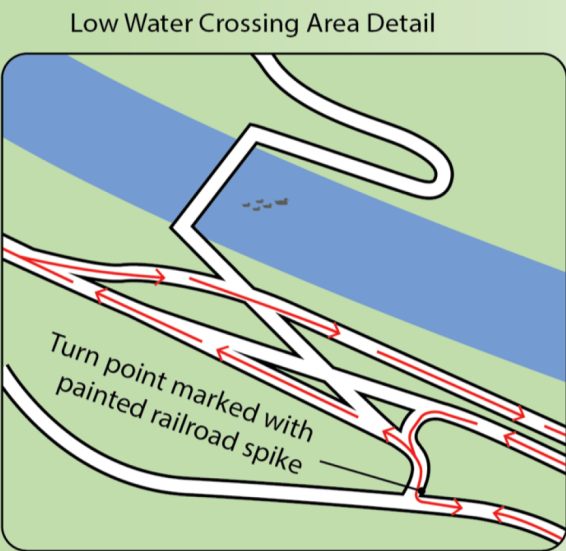
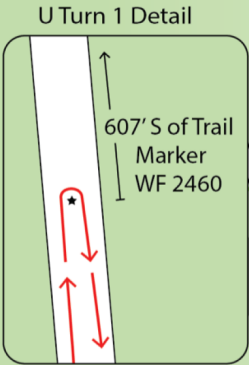
Mile 1 - (32.771357, -97.337966), on Trinity Trail concrete path, 118' southeast of "Trinity Trails, Stockyards, Marine Creek, Buck Samson Park, Cowtown Wakepark, Gateway Park, Sycamore Creek" sign.

U Turn 2 - (32.762052, -97.332151), on Trinity Trail, small concrete path connecting crushed gravel trail to concrete trail, 119' north of trail marker WF 2520.

Mile 2 - (32.765012, -97.332656, Trinity Trail crushed gravel path, 63' north of monitoring well.

Mile 3 - (32.766788, -97.335711), on trail access rd, 161 east of utility pole located at SE corner of 648 E Commerce St parking lot.

Finish - See note above.



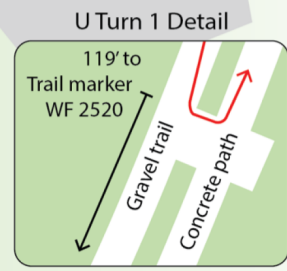
Coures follows shortest possible route. No restrictions.



MAP NOT TO SCALE
WGS84 GPS Datum

Runners pass through open gate, to be opened to maximum width.

**START
FINISH**



Measured by Gary Brumley

Gary Brumley

TX COURSE WORKS
DESIGN | MEASUREMENT | VIDEO

www.TXCourseWorks.com