



**Road Running Technical Council
USA Track & Field**

Measurement Certificate



Name of the course Boot Skooten 5K Distance 5 km
Location (state) TX (city) Fort Worth
Type of course: Road Race
Measuring Methods: Bicycle
Measured By Gary Brumley - 3509 Cromart Ave - Fort Worth, TX 76133 - () - - gary@txcourseworks.com
Race Contact David Cabral - P.O. Box 4216 Fort Worth, TX 76164 - (817) 965-3618
Date(s) when course measured: 04/11/2021
Number of measurements of entire course: 2 Course Configuration: keyhole (out/loop/back)
Elevation (meters above sea level) Start 171.91 Finish 171.91 Lowest 162.76 Highest 171.91
Straight line distance between start and finish 0 m Drop 0.00 m/km Separation 0.00 %
Type of surface: Paved 90 % Dirt 0 % Gravel 0 % Grass 10 % Track 0 %
Effective date of certification: April 14, 2021 Certification code: TX21023LAB

Note to Race Director: Use this Certification Code
in all public announcements relating to your race.

Be It Officially Noted That

Based on examination of data provided by the above named measurer, the course described above and in the map attached is hereby certified as reasonably accurate in measurement according to the standards adopted by the Road Running Technical Council. If any changes are made to the course, this certification becomes void, and the course must then be recertified.

Verification of Course --- In the event a National Open Record is set on the course, or at the discretion of USA Track & Field, a verification measurement may be required to be performed by a member of the Road Running Technical Council. If such a remeasurement shows the course to be short, then all pending records will be rejected and the course certification will be cancelled.

This certification expires on December 31 of the year: **2031**

AS NATIONALLY CERTIFIED BY:

Date: April 16, 2021

Logan Burgess - USATF/RRTC Certifier - 614 Stillmeadow Drive, Richardson TX 75081
(214) 803-7800 - loganaburgess@yahoo.com



USATF Certificate

TX21023LAB
Effective: 04/16/2021
Through: 12/31/2031

Boot Skooten 5K

Fort Worth, TX



MAP NOT TO SCALE
WGS84 GPS Datum

Measured by Gary Brumley

Gary Brumley

TX COURSE WORKS
www.TXCourseWorks.com
gary@txcourseworks.com



START/FINISH - (32.749404, -97.349980) - Trinity River Levee S of Trinity Park Pavilion #1, 295.8' E of curb of Trinity Park Dr, and 292' 6" from E edge of water meter box on top of Trinity River Levee, near E curb of Trinity Park Dr.

MILE 1 - (32.759145, -97.341613), Trinity Trail (west bank of Clearfork Trinity River), 94' S of Trail Marker CF10.

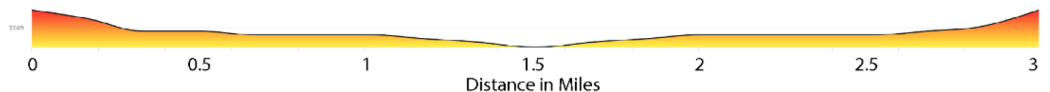
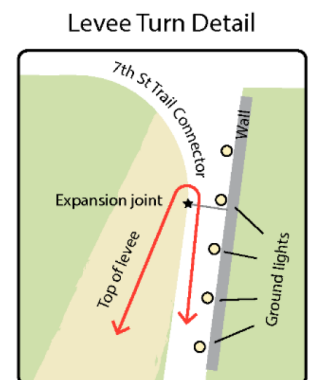
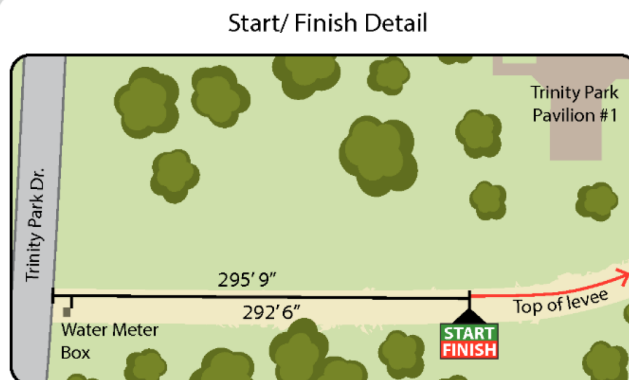
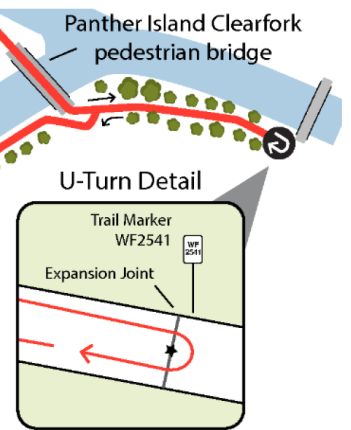
U-Turn - (32.759221, -97.337550), Trinity Trail, center of trail, on the expansion joint immediately W of trail marker WF 2541 (near the S end of the Panther Island Westfork footbridge).

MILE 2 - (32.752832, -97.345603), Trinity Trail (east bank of Clearfork Trinity River), 70' N of 2nd light post N or intersection of 5th St and Forest Park Blvd.

MILE 3 - (32.750133, -97.348417), Trinity Levee, 564' E of Start/Finish line.

This course was measured using the full width of the trail and the Shortest Possible Route (SPR). Along the levee portion, the course boundary (or "curb") shall be the point where the downward slope begins.

Turnpoint from levee to concrete path is at intersection of grass and sidewalk expansion joint immediately S of the 4th ground light from S end of wall on E edge of 7th St Trail connector. See Levee Turn Detail.



Elevations: Start/Finish – 564', Highest Point – 564', Lowest Point – 534'