



**Road Running Technical Council
USA Track & Field
Measurement Certificate**



Name of the course Cooke County Patriot 5K Distance 5 km
Location (state) TX (city) Gainesville
Type of course: Road Race
Measuring Methods: Bicycle
Measured By Gary Brumley - 3509 Cromart Ave - Fort Worth, TX 76133 - () - - gary@txcourseworks.com
Race Contact Briston Rains - (940) 231-4484 - TexasOutlawRunning@gmail.com
Date(s) when course measured: 11/05/2022
Number of measurements of entire course: 2 Course Configuration: several out/back sections
Elevation (meters above sea level) Start 239.88 Finish 239.88 Lowest 235.92 Highest 247.8
Straight line distance between start and finish 0 m Drop 0.00 m/km Separation 0.00 %
Type of surface: Paved 85 % Dirt 0 % Gravel 15 % Grass 0 % Track 0 %
Effective date of certification: November 12, 2022 Certification code: TX22055LAB

Note to Race Director: Use this Certification Code
in all public announcements relating to your race.

Be It Officially Noted That

Based on examination of data provided by the above named measurer, the course described above and in the map attached is hereby certified as reasonably accurate in measurement according to the standards adopted by the Road Running Technical Council. If any changes are made to the course, this certification becomes void, and the course must then be recertified.

Verification of Course --- In the event a National Open Record is set on the course, or at the discretion of USA Track & Field, a verification measurement may be required to be performed by a member of the Road Running Technical Council. If such a remeasurement shows the course to be short, then all pending records will be rejected and the course certification will be cancelled.

This certification expires on December 31 of the year: **2032**

AS NATIONALLY CERTIFIED BY:

Date: November 14, 2022

Logan Burgess - USATF/RRTC Certifier - 614 Stillmeadow Drive, Richardson TX 75081
(214) 803-7800 - loganaburgess@yahoo.com



Measured by Gary Brumley

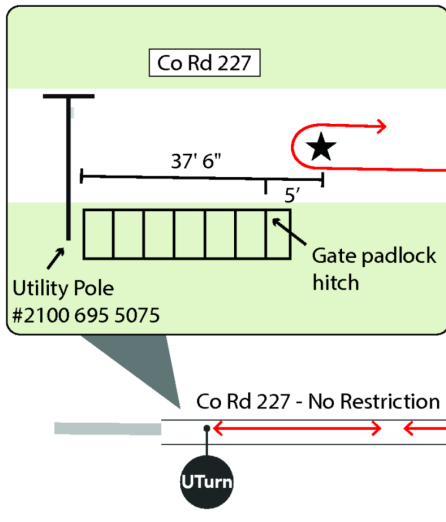
Gary Brumley



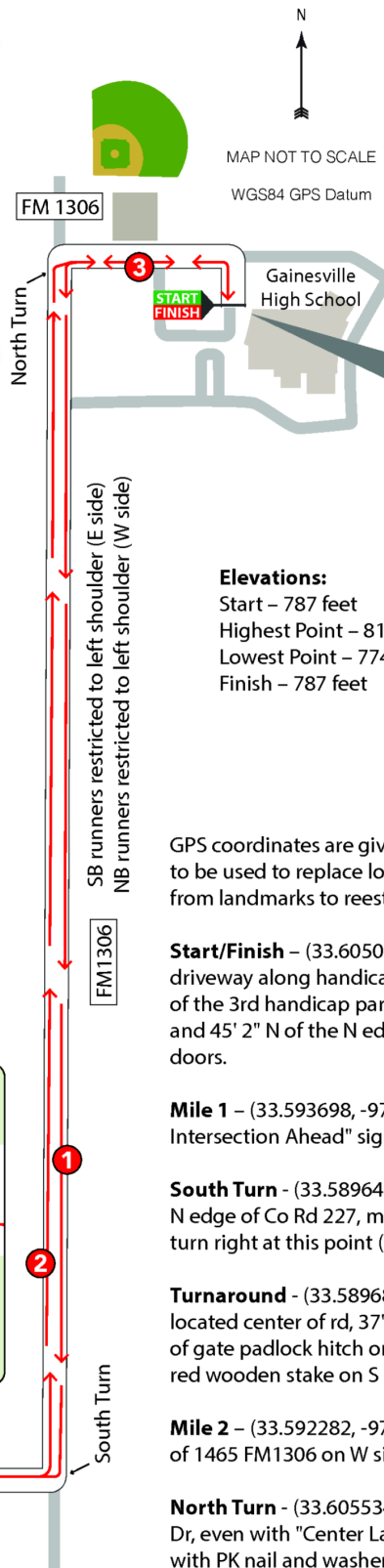
TX COURSE WORKS

www.TXCourseWorks.com
gary@txcourseworks.com

TURNAROUND DETAIL



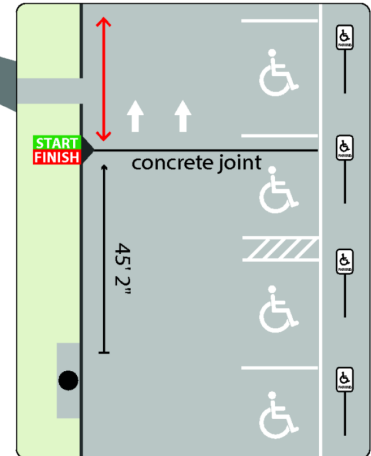
This course was measured using the Shortest Possible Route (SPR) given the road restrictions noted on map. Measured on November 5, 2022.



USATF Certificate

TX22055LAB
Effective: 11/12/2022
Through: 12/31/2032

START/FINISH DETAIL



Elevations:

Start – 787 feet
Highest Point – 813 feet
Lowest Point – 774 feet
Finish – 787 feet

GPS coordinates are given only to get close to described locations and NOT to be used to replace lost split point marks. Use the provided measurements from landmarks to reestablish split points.

Start/Finish – (33.605029, -97.162661) - Gainesville High School parking lot driveway along handicap parking row. Start/Finish is on the concrete joint N of the 3rd handicap parking sign N of main entrance on W side of building, and 45' 2" N of the N edge of storm drain located across from main entry doors.

Mile 1 – (33.593698, -97.165269) - FM1306, E shoulder, 145' S of "Highway Intersection Ahead" sign that is located N of 1465 FM1306 on W side of Rd.

South Turn - (33.589648, -97.165310) - FM1306, E shoulder line, in-line with N edge of Co Rd 227, marked with PK nail and washer. S bound runners will turn right at this point (to be marked with a cone) onto Co Rd 227.

Turnaround - (33.589689, -97.170073) - Co Rd 227, Turnaround point is located center of rd, 37' 6" E of Utility pole marked "2100 695 5075", and 5' E of gate padlock hitch on gate located just E of same utility pole. Marked with red wooden stake on S side of Rd.

Mile 2 – (33.592282, -97.165400) - FM1306, 180' S of "JCT I-35" sign located S of 1465 FM1306 on W side of Rd.

North Turn - (33.605534, -97.165339) - Corner of FM 1306 and Champions Dr, even with "Center Lane Only" sign on W shoulder line of FM1306, marked with PK nail and washer. N bound runners will turn right at this point (to be marked with a cone) onto Champions Dr.

Mile 3 – (33.605604, -97.163848) - Champions Dr, 7' W of "Parking by Permit" only sign near NE corner of Gainesville High School tennis courts.