



**Road Running Technical Council
USA Track & Field
Measurement Certificate**



Name of the course Justice Run Marathon Distance 42.195 km
Location (state) TX (city) Fort Worth
Type of course: Road Race
Measuring Methods: Bicycle
Measured By Gary Brumley, 3509 Cromart Ave, Fort Worth, TX 76133, gary@txcourseworks.com, --
Race Contact Monique Flores, run@thejusticereform.com - 520.488.8688
Date(s) when course measured: 08/29/2023, 08/30/2023
Number of measurements of entire course: 2 Course Configuration: Complex of loops
Elevation (meters above sea level) Start 157.00 Finish 157.00 Lowest 156.00 Highest 182.00
Straight line distance between start and finish 0m Drop 0.00 m/km Separation 0.00 %
Type of surface: Paved 100 % Dirt 0 % Gravel 0 % Grass 0 % Track 0 %
Effective date of certification: September 14, 2023 Certification code: TX23044LAB

Note to Race Director: Use this Certification Code
in all public announcements relating to your race.

Be It Officially Noted That

Based on examination of data provided by the above named measurer, the course described above and in the map attached is hereby certified as reasonably accurate in measurement according to the standards adopted by the Road Running Technical Council. If any changes are made to the course, this certification becomes void, and the course must then be recertified.

Verification of Course --- In the event a National Open Record is set on the course, or at the discretion of USA Track & Field, a verification measurement may be required to be performed by a member of the Road Running Technical Council. If such a remeasurement shows the course to be short, then all pending records will be rejected and the course certification will be cancelled.

This certification expires on December 31 of the year: **2033**

AS NATIONALLY CERTIFIED BY:

Date: September 19, 2023

Logan Burgess - USATF/RRTC Certifier - 614 Stillmeadow Drive, Richardson TX 75081
(214) 803-7800 - loganaburgess@yahoo.com

JUSTICE RUN



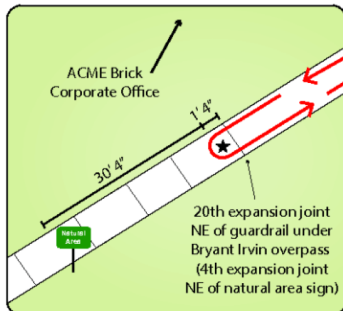
USATF Certificate
TX23044LAB
Effective: 09/14/2023
Through: 12/31/2033

Marathon 42.195 KM | Fort Worth, TX

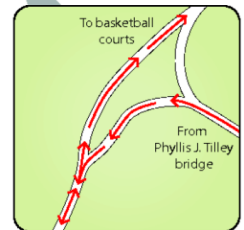


MAP NOT TO SCALE
WGS84 GPS Datum

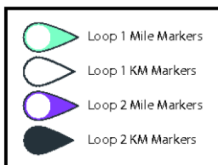
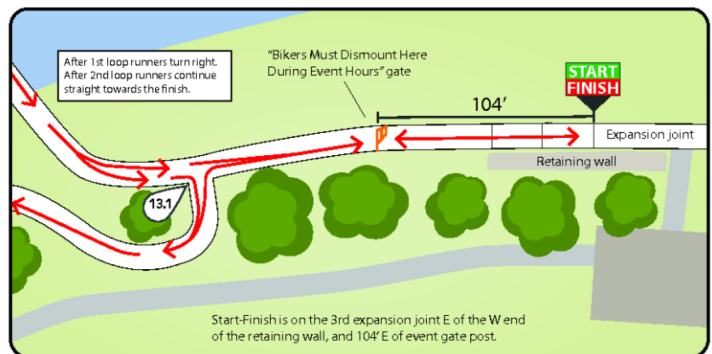
Turnaround Detail



Area Detail



Start-Finish Detail



Elevations (in feet):
Start – 515'
Highest Point – 597'
Lowest Point – 511'
Finish – 515'

This course was measured on August 29 & 30, 2023 using the Shortest Possible Route (SPR) on the concrete path of the Trinity Trails. Runners are restricted to the concrete path. This course does NOT utilize any of the crushed gravel paths. Split points are noted on page 2.

Measured by Gary Brumley

TX COURSE WORKS
www.TXCourseWorks.com
gary@txcourseworks.com

JUSTICE RUN MARATHON SPLIT POINTS

<u>SPLIT</u>	<u>GPS COORDINATES</u>	<u>DESCRIPTION</u>
START	32.759476, -97.338724	Trinity Trail between the Clear Fork pedestrian bridge and Westfork pedestrian bridge, Start-Finish is on the third expansion joint East of the West end of the retaining wall in front of TC Paddlesports at Panther Island, and 104' E of the orange "Bikers Must Dismount Here During Event Hours" entry gate to Panther Island Pavilion
Mile 1	32.748266, -97.347846	Panther Is trail (E bank of Clearfork Trinity River), 24' S of retaining wall that is N of the W Lancaster Ave overpass
Mile 2	32.738291, -97.358244	Trinity Trails, 5' N of 2nd lamppost that is S of trail marker CF 100
Mile 3	32.725460, -97.360414	Trinity Trails, 247' N of trail marker CF 160
5K	32.724726, -97.362025	Trinity Trails, 122' W of E edge of retaining wall just W of University Dr overpass
Mile 4	32.721242, -97.376156	Trinity Trails, 38' W of trail marker CF 210
Mile 5	32.712865, -97.389534	Trinity Trails, 5' E of first bench that is SW of Clearfork Main St overpass
Mile 6	32.706713, -97.401678	Trinity Trails, perpendicular to E edge of Oncor Electric Delivery Utility box located on N side of the trail, across the street from the E end of the Texas Health Clearfork building
U-turn A	32.705621, -97.411045	Trinity Trails, 30' 4" E of "Natural Area" sign that is E of Bryant Irvin overpass, and 1' 4" W of the 20th expansion joint NE of the guardrail that passes under the Bryan Irvin overpass (4th expansion joint NE of the "Natural Area" sign)
10K	32.706761, -97.405308	Trinity Trails, 206' E of trail marker CF 330
Mile 7	32.706827, -97.403791	Trinity Trails, 238' E of E edge of Chisholm Trail Pkwy overpass
Mile 8	32.711160, -97.390722	Trinity Trails, 149' NE of trail marker CF 270
Mile 9	32.720393, -97.378272	Trinity Trails, 325' E of trail marker CF 220
15K	32.722300, -97.373279	Trinity Trails, 3' E of trail marker CF 200
Mile 10	32.724634, -97.362296	Trinity Trails, 214' W of E edge of retaining wall just W of University Dr overpass
Mile 11	32.736836, -97.359469	Trinity Trails, 2' S of "Kayak Launch trwd" sign in Trinity Park
Mile 12	32.748163, -97.349095	Trinity Trails, 265' N of trail marker CF 60
20K	32.753760, -97.346928	Trinity Trails, 31' S of 2nd intersection between concrete path and crushed gravel path that is N of 8th St overpass
Mile 13	32.759742, -97.340710	Trinity Trails, 121' S of trail marker CF 6
HALF	32.759435, -97.339303	Trinity Trails, at intersection of the Trinity Trail and Panther Is trail at Panther Island
Mile 14	32.749264, -97.347048	Panther Is trail, 109' S of N end of retaining wall that is N of the W Lancaster Ave overpass
Mile 15	32.739185, -97.357496	Trinity Trails, 5' N of fist lamp post N of trail maker CF 100
25K	32.732720, -97.359538	Trinity Trails, under Chisholm Trail Parkway overpass, 36' N of N edge of railway bridge that runs parallel to Chisholm Trail Parkway
Mile 16	32.726669, -97.359545	Trinity Trails, 17' N of WestBend B-cycle station #14
Mile 17	32.721654, -97.375145	Trinity Trails, 384' E of trail marker CF 210
Mile 18	32.713705, -97.388984	Trinity Trails, 24' SW of SW edge of Clearfork Main St overpass
30K	32.705991, -97.394956	Trinity Trails, 198' SW of trail marker CF 290
Mile 19	32.706106, -97.400489	Trinity Trails, 146' E of storm drain cover that is at the W end of the fence line of "Mutts" (5317 Clearfork Main St)
U-turn B		Same as U-turn A
Mile 20	32.706768, -97.405173	Trinity Trails, perpendicular to the first light pole N of trail W of Chisholm Trail Pkwy overpass.
Mile 21	32.710099, -97.391504	Trinity Trails, 304' SW of trail marker CF 270
35K	32.717822, -97.383198	Trinity Trails, 627' SW of trail marker CF 240
Mile 22	32.719666, -97.379481	Trinity Trails, 140' E of trail marker CF 220
Mile 23	32.724217, -97.363701	Trinity Trails, 176' E of trail marker CF 170
Mile 24	32.735893, -97.360492	Trinity Trails, 200' S of miniature railroad crossing lights at S end of Trinity Park
40K	32.745162, -97.351045	Trinity Trails, 383' S of trail marker CF 66
Mile 25	32.747025, -97.350074	Trinity Trails, at Trinity Park basketball court, 4' N of northern most footing for W Lancaster St overpass along the trail
Mile 26	32.759069, -97.341711	Trinity Trails, 105' S of trail marker CF 10
FINISH		Same as Start