



**Road Running Technical Council
USA Track & Field
Measurement Certificate**



Name of the course Fort Worth YMCA Turkey Trot 8K 2023 Distance 8 km
Location (state) TX (city) Fort Worth
Type of course: Road Race
Measuring Methods: Bicycle
Measured By Gary Brumley - 3509 Cromart Ave - Fort Worth, TX 76133 - () - gary@txcourseworks.com
Race Contact Eddie Dobbins - 512 Lamar St, Ste 400, Fort Worth, TX 76102 - 817.335.9622 - edobbins@ymcafw.org
Date(s) when course measured: 09/30/2023
Number of measurements of entire course: 2 Course Configuration: point to point
Elevation (meters above sea level) Start 177.70 Finish 178.92 Lowest 167.94 Highest 192.94
Straight line distance between start and finish 237.74 m Drop -0.15 m/km Separation 2.97 %
Type of surface: Paved 100 % Dirt 0 % Gravel 0 % Grass 0 % Track 0 %
Effective date of certification: October 27, 2023 Certification code: TX23048LAB

Note to Race Director: Use this Certification Code
in all public announcements relating to your race.

Be It Officially Noted That

Based on examination of data provided by the above named measurer, the course described above and in the map attached is hereby certified as reasonably accurate in measurement according to the standards adopted by the Road Running Technical Council. If any changes are made to the course, this certification becomes void, and the course must then be recertified.

Verification of Course --- In the event a National Open Record is set on the course, or at the discretion of USA Track & Field, a verification measurement may be required to be performed by a member of the Road Running Technical Council. If such a remeasurement shows the course to be short, then all pending records will be rejected and the course certification will be cancelled.

This certification expires on December 31 of the year: **2033**

AS NATIONALLY CERTIFIED BY:

Date: November 7, 2023

Logan Burgess - USATF/RRTC Certifier - 614 Stillmeadow Drive, Richardson TX 75081
(214) 803-7800 - loganaburgess@yahoo.com

Fort Worth YMCA Turkey Trot 8K 2023

GPS coordinates are provided solely to assist in approximating the described locations and should not be relied upon as a replacement for lost split point markers. Use the provided measurements from landmarks to reestablish split points.

START – (32.711121, -97.397760) – Edwards Ranch Rd southbound lanes, start line is on the 3rd expansion joint 5 stop sign at the S corner of Edwards Ranch Rd and Monahans Ave, and 3' 2" S of storm drain that is S of the same intersection.

Mile 1 – (32.712364, -97.385955) – S Hulen St, 34' S of fire hydrant at SW corner of S Hulen St and Clearfork Main St.



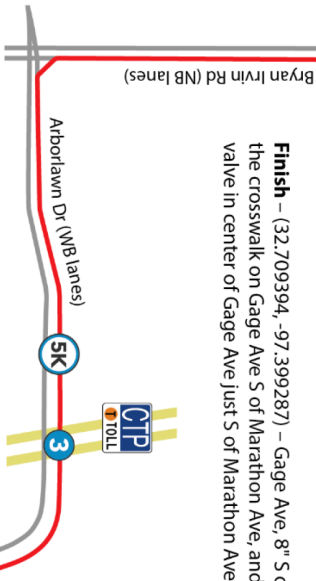
Mile 2 – (32.703052, -97.395103) – Overton Woods Dr, 6' E of mailbox at 4763 Overton Woods Dr.

Mile 3 – (32.698758, -97.405681) – Arborlawn Dr east bound lane, 59' W of the lamppost on E side of bridge.

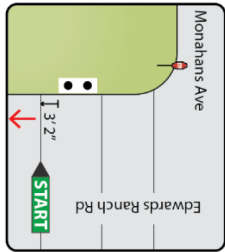
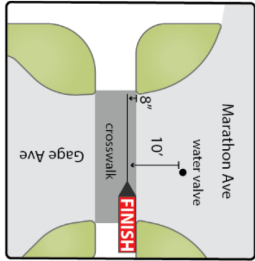
5K – (32.698721, -97.407515) – Arborlawn Dr east bound lane, 55' W of 2nd storm drain W of Chisholm Trail Pkwy.

Mile 4 – (32.707695, -97.410872) – Edwards Ranch Rd westbound lane, 33' E of "Speed Limit 30" sign E of Bryant Irvin Rd.

Finish – (32.709394, -97.399287) – Gage Ave, 8" S of curb cut at the N edge of the crosswalk on Gage Ave S of Marathon Ave, and 10' S small water utility valve in center of Gage Ave just S of Marathon Ave.



This course was measured using the full width of the road given the road restrictions as noted on the map and the Shortest Possible Route (SPR), on September 30, 2023.



MAP NOT TO SCALE
WGS84 GPS Datum



USAATF Certificate
TX23048LAB
Effective: 10/27/2023
Through: 12/31/2023

Measured by Gary Brumley

Gary Brumley



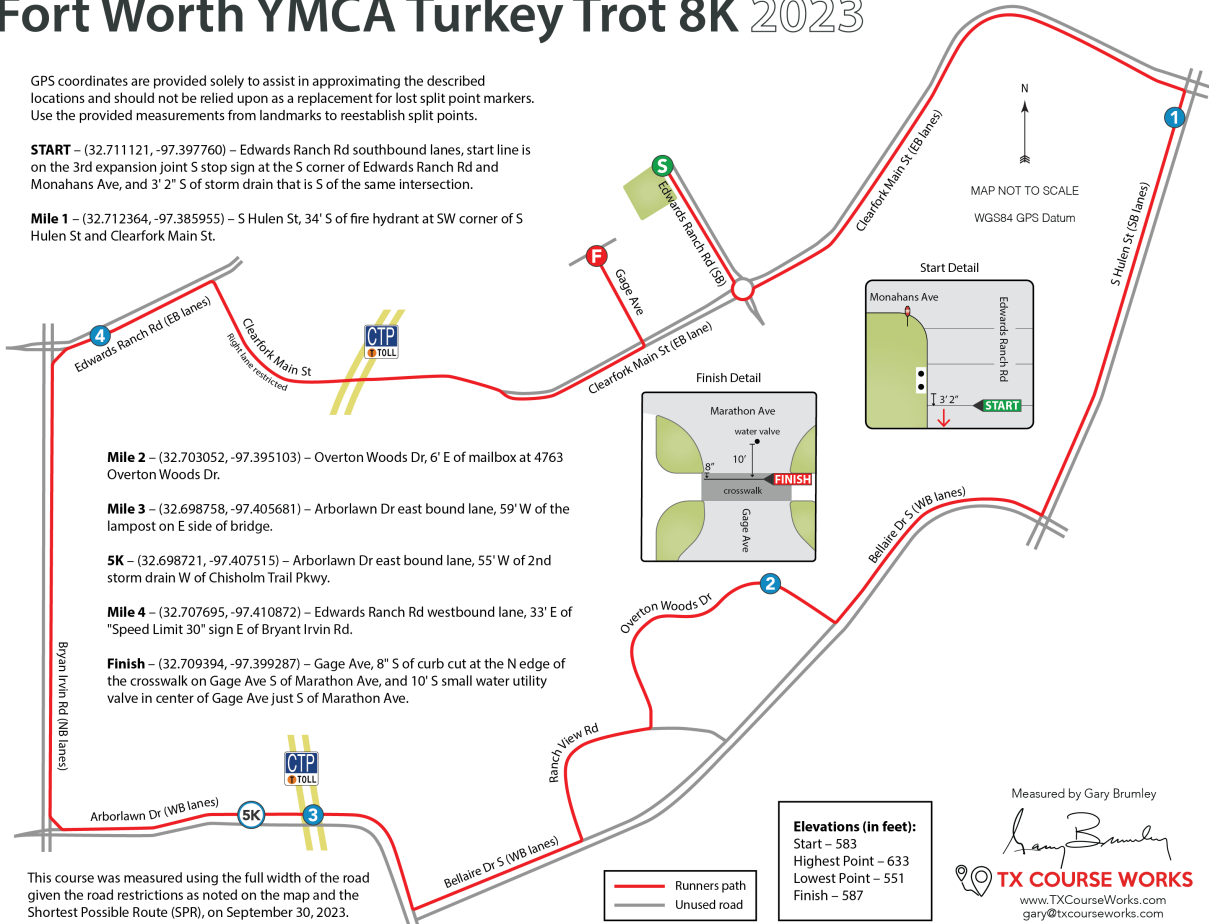
TX COURSE WORKS
www.TXCourseWorks.com
gary@txcourseworks.com

Fort Worth YMCA Turkey Trot 8K 2023

GPS coordinates are provided solely to assist in approximating the described locations and should not be relied upon as a replacement for lost split point markers. Use the provided measurements from landmarks to reestablish split points.

START – (32.711121, -97.397760) – Edwards Ranch Rd southbound lanes, start line is on the 3rd expansion joint S stop sign at the S corner of Edwards Ranch Rd and Monahans Ave, and 3' 2" S of storm drain that is S of the same intersection.

Mile 1 – (32.712364, -97.385955) – S Hulén St, 34' S of fire hydrant at SW corner of S Hulén St and Clearfork Main St.



This course was measured using the full width of the road given the road restrictions as noted on the map and the Shortest Possible Route (SPR), on September 30, 2023.

Measured by Gary Brumley


 **TX COURSE WORKS**
www.TXCourseWorks.com
gary@txcourseworks.com