



**Road Running Technical Council
USA Track & Field
Measurement Certificate**



Name of the course Half Crazy 5K Distance 5 km
Location (state) TX (city) Mineral Wells
Type of course: Road Race
Measuring Methods: Bicycle
Measured By Gary Brumley, 3509 Cromart Ave, Fort Worth, TX 76133, gary@txcourseworks.com, --
Race Contact Jana Johnson, jjohnson@sandllc.com - 214.793.2858
Date(s) when course measured: 05/18/2024
Number of measurements of entire course: 2 Course Configuration: Keyhole
Elevation (meters above sea level) Start 269.00 Finish 269.00 Lowest 269.00 Highest 294.00
Straight line distance between start and finish 0m Drop 0.00 m/km Separation 0.00 %
Type of surface: Paved 100 % Dirt 0 % Gravel 0 % Grass 0 % Track 0 %
Effective date of certification: June 21, 2024 Certification code: TX24021LAB

Note to Race Director: Use this Certification Code
in all public announcements relating to your race.

Be It Officially Noted That

Based on examination of data provided by the above named measurer, the course described above and in the map attached is hereby certified as reasonably accurate in measurement according to the standards adopted by the Road Running Technical Council. If any changes are made to the course, this certification becomes void, and the course must then be recertified.

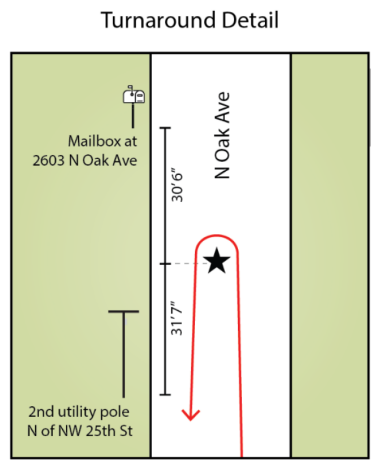
Verification of Course --- In the event a National Open Record is set on the course, or at the discretion of USA Track & Field, a verification measurement may be required to be performed by a member of the Road Running Technical Council. If such a remeasurement shows the course to be short, then all pending records will be rejected and the course certification will be cancelled.

This certification expires on December 31 of the year: **2034**

AS NATIONALLY CERTIFIED BY:

Date: July 6, 2024

Logan Burgess - USATF/RRTC Certifier - 614 Stillmeadow Drive, Richardson TX 75081
(214) 803-7800 - loganaburgess@yahoo.com



USATF Certificate
TX24021LAB
Effective: 06/21/2024
Through: 12/31/2034

GPS coordinates are provided solely to assist in approximating the described locations and should not be relied upon as a replacement for lost split point markers. Use the provided measurements from landmarks to reestablish split points.

START - (32.809454, -98.113631), Poston Square, in-line with center of 1st gravel planter N of S entry on W side of lot, 61' N of "Poston Square" entry sign on S end, and 2' 3" S of the 3rd string light support pole from the SW corner of the lot. Marked with a PK nail and washer by edge of planter.

Mile 1 - (32.821323, -98.116196), NW 4th Ave, even with mailbox 1708 NW 4th Ave.

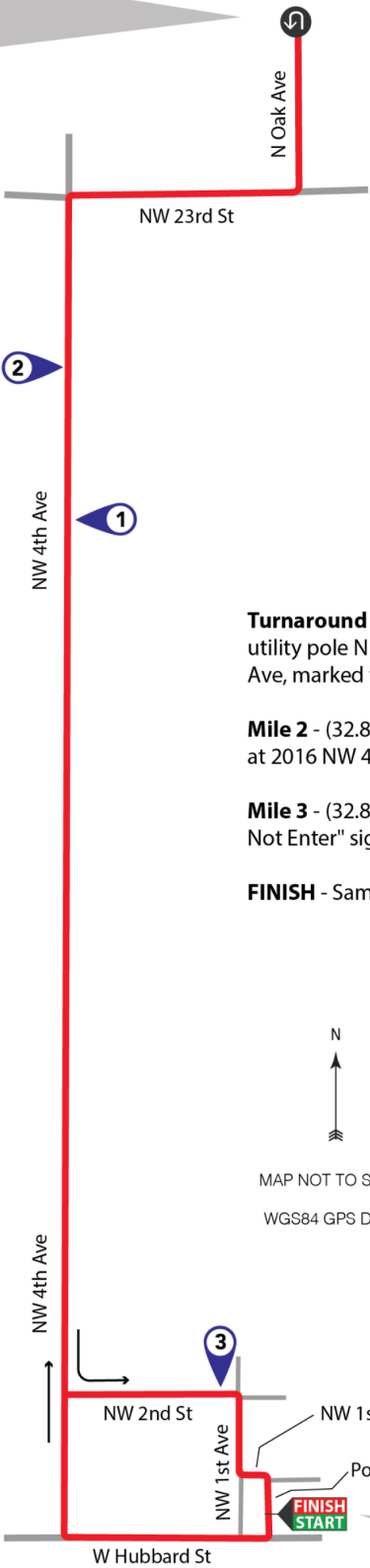
5 KM
Mineral Wells, TX

Elevations (in feet):
Start – 882
Highest Point – 964
Lowest Point – 882
Finish – 882

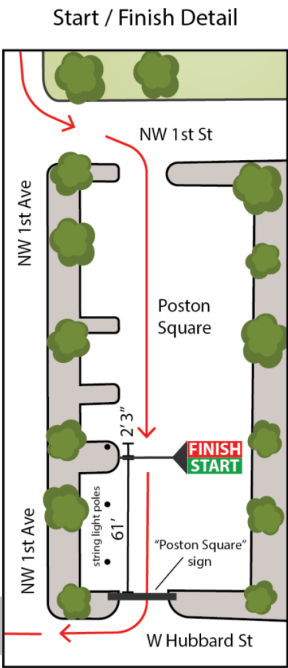
This course was measured using the Shortest Possible Route (SPR) and the full width of the road on May 18, 2024. Route is unrestricted.

Measured by Gary Brumley

TX COURSE WORKS
www.TXCourseWorks.com
gary@txcourseworks.com



N
MAP NOT TO SCALE
WGS84 GPS Datum



Turnaround - (32.827286, -98.113236), N Oak Ave, 31' 7" N of 2nd utility pole N of NW 25th St, and 30' 6" S of mailbox at 2603 N Oak Ave, marked with a PK nail and washer on W side of rd.

Mile 2 - (32.823216, -98.116195), NW 4th Ave, even with mailbox at 2016 NW 4th Ave.

Mile 3 - (32.810817, -98.113975), NW 2nd St, 46' W of "One Way Do Not Enter" sign at the SW corner of NW 2nd St and NW 1st Ave.

FINISH - Same as Start.