



**Road Running Technical Council
USA Track & Field**

Measurement Certificate



Name of the course Fort Worth YMCA Turkey Trot 8K 2024 Distance 8 km
 Location (state) TX (city) Fort Worth
 Type of course: Road Race
 Measuring Methods: Bicycle
 Measured By Gary Brumley - 3509 Cromart Ave - Fort Worth, TX 76133 - () - gary@txcourseworks.com
 Race Contact Eddie Dobbins - 512 Lamar St, Ste 400, Fort Worth, TX 76102 - 817-335-9622 - edobbins@ymcafw.org
 Date(s) when course measured: 08/17/2024
 Number of measurements of entire course: 2 Course Configuration: point to point
 Elevation (meters above sea level) Start 177.70 Finish 178.61 Lowest 174.04 Highest 214.58
 Straight line distance between start and finish 28.65 m Drop -0.11 m/km Separation 0.36 %
 Type of surface: Paved 100 % Dirt 0 % Gravel 0 % Grass 0 % Track 0 %
 Effective date of certification: August 31, 2024 Certification code: TX24027LAB

Note to Race Director: Use this Certification Code in all public announcements relating to your race.

Be It Officially Noted That

Based on examination of data provided by the above named measurer, the course described above and in the map attached is hereby certified as reasonably accurate in measurement according to the standards adopted by the Road Running Technical Council. If any changes are made to the course, this certification becomes void, and the course must then be recertified.

Verification of Course --- In the event a National Open Record is set on the course, or at the discretion of USA Track & Field, a verification measurement may be required to be performed by a member of the Road Running Technical Council. If such a remeasurement shows the course to be short, then all pending records will be rejected and the course certification will be cancelled.

This certification expires on December 31 of the year: **2034**

AS NATIONALLY CERTIFIED BY:

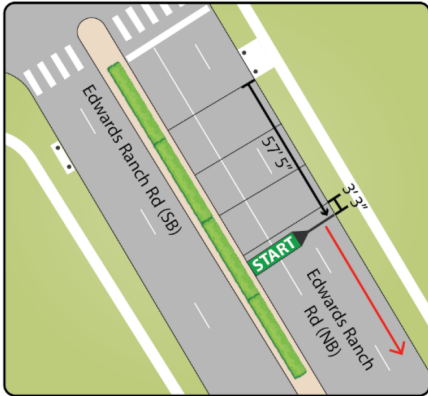
Date: September 1, 2024

Logan Burgess - USATF/RRTC Certifier - 614 Stillmeadow Drive, Richardson TX 75081
 (214) 803-7800 - loganaburgess@yahoo.com

Fort Worth YMCA Turkey Trot 8K 2024

Fort Worth, TX

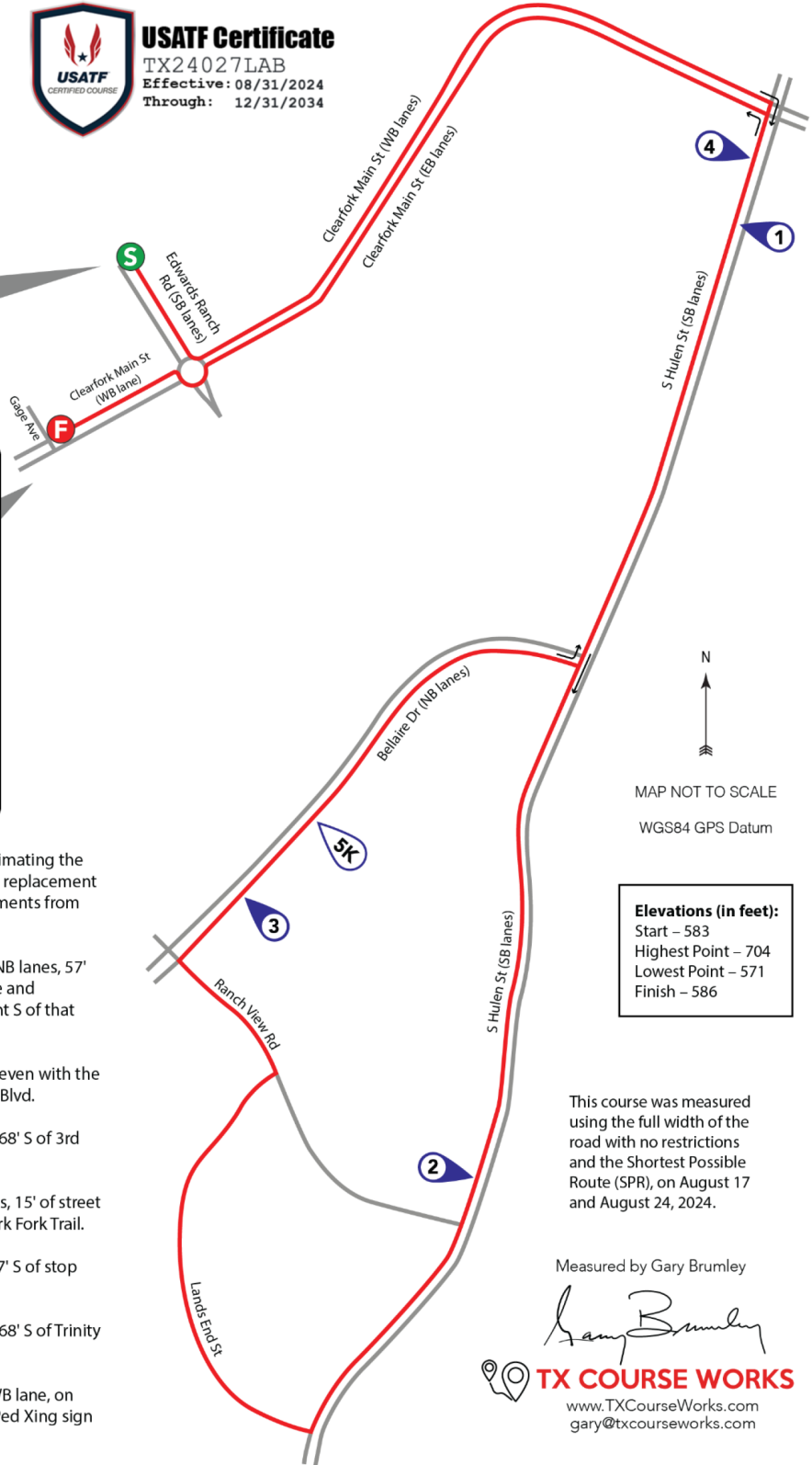
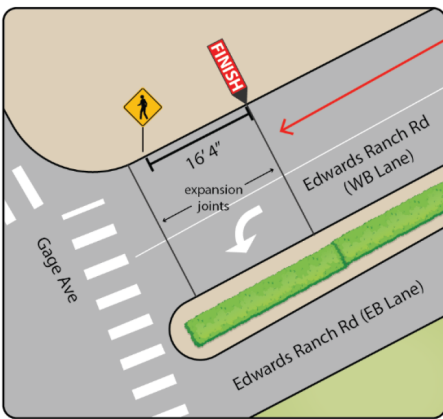
Start Detail



USATF Certificate

TX24027LAB
 Effective: 08/31/2024
 Through: 12/31/2034

Finish Detail



MAP NOT TO SCALE
 WGS84 GPS Datum

Elevations (in feet):	
Start	583
Highest Point	704
Lowest Point	571
Finish	586

GPS coordinates are provided solely to assist in approximating the described locations and should not be relied upon as a replacement for lost split point markers. Use the provided measurements from landmarks to reestablish split points.

START – (32.710195, -97.396809), Edwards Ranch Rd, NB lanes, 57' 5" S of the stormdrain at the SE corner of Marathon Ave and Edwards Ranch Rd, and 3' 3" S of the 4th expansion joint S of that same stormdrain.

Mile 1 – (32.710932, -97.386460), S Hulen St, SB lanes, even with the fire hydrant at the SW corner of Hulen St and Rivertree Blvd.

Mile 2 – (32.697025, -97.390883), S Hulen St, SB lanes, 68' S of 3rd street light post N of Ranch View Rd.

Mile 3 – (32.700951, -97.395009), Bellaire Dr S, NB lanes, 15' of street light in median at intersection of Bellaire Dr S and Cleark Fork Trail.

5K – (32.702072, -97.393742), Bellaire Dr S, NB lanes, 37' S of stop sign at Bellaire Dr S and Overton Woods Dr.

Mile 4 – (32.711909, -97.386152), S Hulen St, SB lanes, 68' S of Trinity Metro Bus stop sign in front of 2718 S Hulen St.

FINISH – (32.707834, -97.398049), Clearfork Main St, WB lane, on the 2nd expansion joint E of Gage Ave, and 16' 4" E of Ped Xing sign at NE corner of Clearfork Main St and Gage Ave.

This course was measured using the full width of the road with no restrictions and the Shortest Possible Route (SPR), on August 17 and August 24, 2024.

Measured by Gary Brumley



TX COURSE WORKS

www.TXCourseWorks.com
 gary@txcourseworks.com