



**Road Running Technical Council
USA Track & Field
Measurement Certificate**



Name of the course Fort Worth Marathon 2024 Distance 42.195 km
Location (state) TX (city) Fort Worth
Type of course: Road Race
Measuring Methods: Bicycle
Measured By Gary Brumley, 3509 Cromart Ave, Fort Worth, TX 76133, gary@txcourseworks.com, --
Race Contact Andy Wang, fortworthmarathon@gmail.com
Date(s) when course measured: 09/29/24, 10/07/24, 10/21/24
Number of measurements of entire course: 2 Course Configuration: Point to Point
Elevation (meters above sea level) Start 166.70 Finish 164.00 Lowest 161.80 Highest 187.10
Straight line distance between start and finish 365.75m Drop 0.07 m/km Separation 0.87 %
Type of surface: Paved 99.3 % Dirt 0 % Gravel 0.7 % Grass 0 % Track 0 %
Effective date of certification: October 23, 2024 Certification code: TX24040LAB

Note to Race Director: Use this Certification Code
in all public announcements relating to your race.

Be It Officially Noted That

Based on examination of data provided by the above named measurer, the course described above and in the map attached is hereby certified as reasonably accurate in measurement according to the standards adopted by the Road Running Technical Council. If any changes are made to the course, this certification becomes void, and the course must then be recertified.

Verification of Course --- In the event a National Open Record is set on the course, or at the discretion of USA Track & Field, a verification measurement may be required to be performed by a member of the Road Running Technical Council. If such a remeasurement shows the course to be short, then all pending records will be rejected and the course certification will be cancelled.

This certification expires on December 31 of the year: **2034**

AS NATIONALLY CERTIFIED BY:

Date: October 24, 2024

Logan Burgess - USATF/RRTC Certifier - 614 Stillmeadow Drive, Richardson TX 75081
(214) 803-7800 - loganaburgess@yahoo.com

FORT WORTH MARATHON 2024

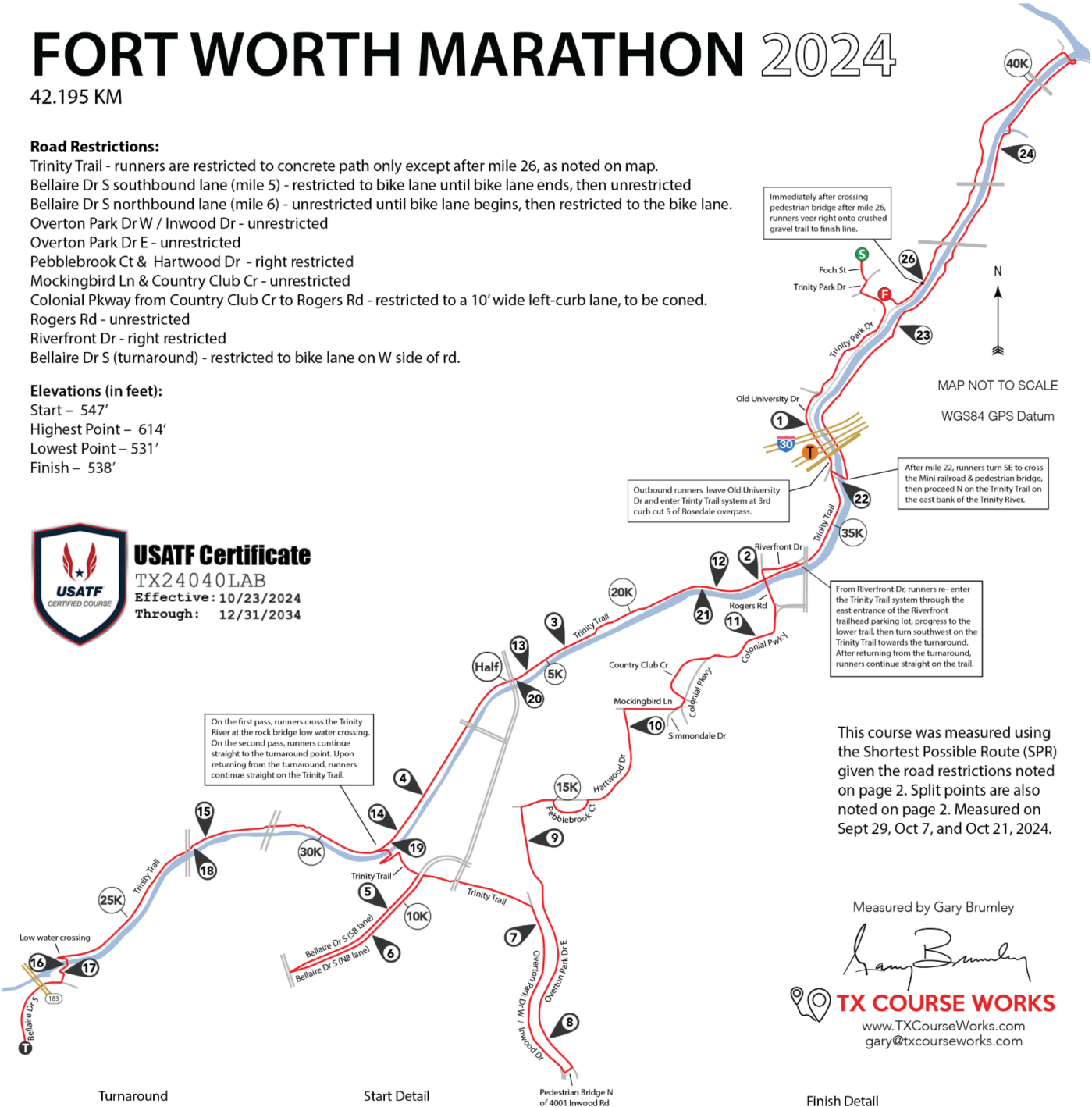
42.195 KM

Road Restrictions:

Trinity Trail - runners are restricted to concrete path only except after mile 26, as noted on map.
Bellaire Dr S southbound lane (mile 5) - restricted to bike lane until bike lane ends, then unrestricted
Bellaire Dr S northbound lane (mile 6) - unrestricted until bike lane begins, then restricted to the bike lane.
Overton Park Dr W / Inwood Dr - unrestricted
Overton Park Dr E - unrestricted
Pebblebrook Ct & Hartwood Dr - right restricted
Mockingbird Ln & Country Club Cr - unrestricted
Colonial Pkwy from Country Club Cr to Rogers Rd - restricted to a 10' wide left-curb lane, to be coned.
Rogers Rd - unrestricted
Riverfront Dr - right restricted
Bellaire Dr S (turnaround) - restricted to bike lane on W side of rd.

Elevations (in feet):

Start – 547'
Highest Point – 614'
Lowest Point – 531'
Finish – 538'

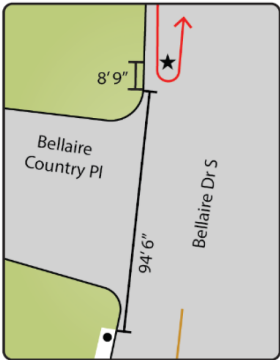


This course was measured using the Shortest Possible Route (SPR) given the road restrictions noted on page 2. Split points are also noted on page 2. Measured on Sept 29, Oct 7, and Oct 21, 2024.

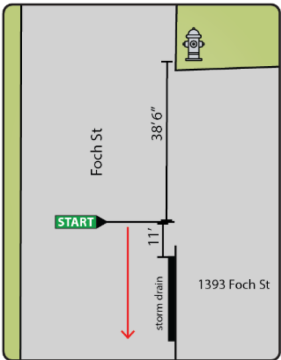
Measured by Gary Brumley



Turnaround



Start Detail



Finish Detail



Fort Worth Marathon 2024 Course Splits

TX Course Works

GPS coordinates are given only to get close to described locations and NOT to be used to replace lost split point marks. Use the provided measurements from landmarks to reestablish split points.

START – (32.745858, -97.356601), Foch St, southbound lane, 11' N of storm drain on E curb at 1401 Foch St, and 38' 6" S of fire hydrant at same address.

Mile 1 – (32.734533, -97.360958), Trinity Trail, 21' N of speed limit 20 MPH sign N of CF 120

Mile 2 – (32.723674, -97.364989), Trinity Trail, 67' E of W end of retaining wall W of Roger's Rd overpass

Mile 3 – (32.719110, -97.380845), Trinity Trail, 608' SW of CF 220

5K – (32.718313, -97.382450), Trinity Trail, 124' SW of CF 230

Mile 4 – (32.708993, -97.392381), Trinity Trail, 87' NE of blue bench located at 32.70882, -97.39264

Mile 5 – (32.701153, -97.395213), Bellaire Dr S, southbound lane, 27' S of S end of fence at 3421 Clear Fork Trail

Mile 6 – (32.699463, -97.396701), Bellaire Dr S, northbound lane, 39' S of "stop sign ahead" sign S of Ranch View Rd

10K – (32.701709, -97.394172), Bellaire Dr S, northbound lane, 218' S of stop sign at SE corner of Bellaire Dr and Overton Woods Dr

Mile 7 – (32.700130, -97.383077), Overton Park Dr W, 40' S of fire hydrant at corner of Overton Park Dr W and Park Hollow

Mile 8 – (32.692166, -97.382283), Overton Park Dr E, 18' S of stone walkway at 3813 Overton Park Dr W

Mile 9 – (32.705854, -97.384064), Overton Park Dr E, 15' S of No Parking sign at 4225 Overton Park Dr E

15K – (32.708500, -97.381876), Pebblebrook Ct, 48' S of street sign at SE corner of Hartwood Dr and Pebblebrook Ct

Mile 10 – (32.713690, -97.375731), 3' N of S edge of driveway at 2621 Hartwood Dr

Mile 11 – (32.719860, -97.365207), 30' E of sewer manhole in front of 2217 Colonial Pkwy

Mile 12 – (32.723207, -97.368562), Trinity Trail, 132' W of "In honor of Mee-Maw's grandchildren bench" at 32.723134, -97.368097

20K – (32.721521, -97.375450), Trinity Trail, 277' NE of CF 210

Mile 13 – (32.717404, -97.383873), Trinity Trail, 370' NE of CF 240

Half Marathon – (32.716779, -97.385608), Trinity Trail, 28' NE of 1st utility pole W of Hulen St overpass

Mile 14 – (32.706483, -97.394439), Trinity Trail, 63' NE of CF 290

Mile 15 – (32.705973, -97.410245), Trinity Trail, 269' SW of CF 340

25K – (32.700490, -97.416480), Trinity Trail, 63' SW of CF 370

Mile 16 – (32.697340, -97.421608), Trinity Trail, low water crossing, 42' N of retaining wall on S side

Turnaround – (32.691747, -97.425006), Bellaire Dr S, 8' 9" N of 1st curb expansion joint N of Bellaire Country Pl, and 94' 6" N of the 1st storm drain S of Bellaire Country Pl, marked with a PK nail and washer on the bike lane painted line

Mile 17 – (32.696736, -97.421833), Trinity Trail, 21' N of trail bollards along the edge of Watercourse Dr at 32.696696, -97.421781.

Mile 18 – (32.705417, -97.411366), Trinity Trail, 93' SW of "natural area" sign E of Bryant Irvin overpass

30K – (32.706285, -97.400861), Trinity Trail, 15' E of storm drain at 32.706290, -97.400919

Mile 19 – (32.70563, -97.39522), Trinity Trail, 331' SW of CF 290

Mile 20 – (32.716878, -97.384983), Trinity Trail 23' SW of CF 240

Mile 21 – (32.723337, -97.369793), Trinity Trail 63' W of Ophelia Owen memorial bench at 32.723340, -97.369586

35K – (32.727501, -97.359085), Trinity Trail, 35' S of patio gate at HG Supply Co (1621 River Run #176)

Mile 22 – (32.730939, -97.359014), Trinity Trail, 53' S of Dario N. Lorenzetti memorial bench S of the mini RR and pedestrian bridge

Mile 23 – (32.741228, -97.353837), Trinity Trail, E bank Clearfork Trinity river, 99' N of center of trail access gate at 2406 Parkview Dr

Mile 24 – (32.753264, -97.345509), Trinity Trail, 49' N of 3rd light pole N of W 5th St on Forest Park Dr

40K – (32.758057, -97.342794), Trinity Trail, W bank Clearfork Trinity River, 77' S of Henderson overpass.

Mile 25 – (32.756523, -97.344396), Trinity Trail, 151' S of Mr. & Mrs. Raymond B. Kelly Sr. honorary bench, at 32.756904, -97.343978

Mile 26 – (32.756594, -97.344279), Trinity Trail, 90' N of trail bridge at 32.744049, -97.351791

FINISH – (32.743114, -97.354396), Trinity Park, crushed gravel trail on N side of pavilion #3. S edge of finish line is on the S side of trail 9' 4" NW from the NW corner of picnic table concrete pad directly N of pavilion #3, and 107' SE from the SE corner of the concrete pad under the picnic table on N side of trail at 32.743114, -97.354771.