



**Road Running Technical Council
USA Track & Field
Measurement Certificate**



Name of the course TRWD 5K Route from The Shack at Panther Island to Panther 5 km
Location (state) TX (city) Fort Worth
Type of course: Road Race
Measuring Methods: Bicycle
Measured By Gary Brumley, 3509 Cromart Ave, Fort Worth, TX 76133, gary@txcourseworks.com, --
Race Contact Matt Mancino, matt.mancino@trwd.com
Date(s) when course measured: 03/03/2025
Number of measurements of entire course: 2 Course Configuration: Out and Back
Elevation (meters above sea level) Start 164.00 Finish 164.00 Lowest 162.00 Highest 171.00
Straight line distance between start and finish 0m Drop 0.00 m/km Separation 0.00 %
Type of surface: Paved 100 % Dirt 0 % Gravel 0 % Grass 0 % Track 0 %
Effective date of certification: April 8, 2025 Certification code: TX25014LAB

Note to Race Director: Use this Certification Code
in all public announcements relating to your race.

Be It Officially Noted That

Based on examination of data provided by the above named measurer, the course described above and in the map attached is hereby certified as reasonably accurate in measurement according to the standards adopted by the Road Running Technical Council. If any changes are made to the course, this certification becomes void, and the course must then be recertified.

Verification of Course --- In the event a National Open Record is set on the course, or at the discretion of USA Track & Field, a verification measurement may be required to be performed by a member of the Road Running Technical Council. If such a remeasurement shows the course to be short, then all pending records will be rejected and the course certification will be cancelled.

This certification expires on December 31 of the year: **2035**

AS NATIONALLY CERTIFIED BY:

Date: April 17, 2025

Logan Burgess - USATF/RRTC Certifier - 614 Stillmeadow Drive, Richardson TX 75081
(214) 803-7800 - loganaburgess@yahoo.com

TRWD 5K Route from The Shack at Panther Island Pavilion

Fort Worth, TX



USATF Certificate
TX25014LAB
Effective: 04/08/2025
Through: 12/31/2035

This course was measured using the full width of the Trinity Trail and the Shortest Possible Route (SPR), on March 10, 2025.

Start/Finish - (32.756478, -97.343248), Trinity Trail, east bank of Clear Fork Trinity River at Panther Island Pavillion, 4' 3" N of the 20th expansion joint N of the "Welcome to Panther Island Pavilion" trail head sign, and 214' N of same trail head sign

Mile 1 - (32.743971, -97.350764), Trinity Trail, east bank of Clear Fork Trinity River, 77' N of Water valve in center of trail at GPS coordinates 32.743775, -97.350871

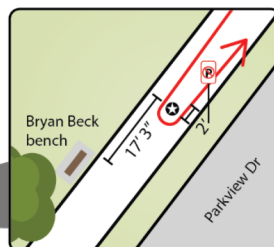
Turnaround - (32.738195, -97.357025), Trinity Trail, east bank of Clear Fork Trinity River, 17' 3" N of concrete pad of the "With gratitude to Bryan Beck" bench, and 2' S of the 1st No Parking Anytime sign N of the same bench

Mile 2 - (32.742785, -97.351930), Trinity Trail, east bank of Clear Fork Trinity River, 15' SW of "Fort Worth's Fourth" plaque commemorating the crew of the USS Fort Worth, on retaining wall on E side of trail

Mile 3 - (32.755228, -97.344315), Trinity Trail, east bank of Clear Fork Trinity River, 21' S of trail marker CF 27

Elevations (in feet):
Start - 537
Highest Point - 561
Lowest Point - 531
Finish - 537

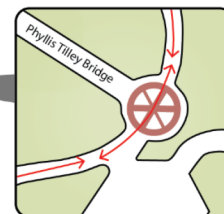
Turnaround Detail



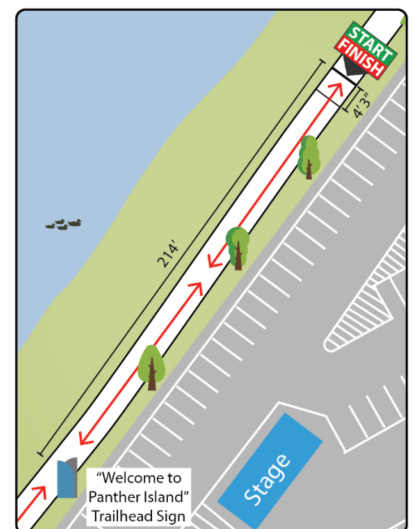
Measured by Gary Brumley

TX COURSE WORKS
www.TXCourseWorks.com
gary@txcourseworks.com

Area Detail



Start Detail



N
MAP NOT TO SCALE
WGS84 GPS Datum

The Shack at Panther Island Pavilion