



**Road Running Technical Council
USA Track & Field
Measurement Certificate**



Name of the course Fort Worth YMCA Turkey Trot 8K 2025 Distance 8 km

Location (state) TX (city) Fort Worth

Type of course: Road Race

Measuring Methods: Bicycle

Measured By Gary Brumley - 3509 Cromart Ave - Fort Worth, TX 76133 - () - gary@txcourseworks.com

Race Contact Keith Kotar - 2801 Forest Ridge Blvd, Bedford, TX 76021 - (817) 771-3044 - KKotar@ymcafw.org

Date(s) when course measured: 09/20/2025

Number of measurements of entire course: 2 Course Configuration: point to point

Elevation (meters above sea level) Start 188.06 Finish 186.84 Lowest 156.97 Highest 188.98

Straight line distance between start and finish 179.83 m Drop: 0.15 m/km Separation 2.25 %

Type of surface: Paved 100 % Dirt 0 % Gravel 0 % Grass 0 % Track 0 %

Effective date of certification: September 22, 2025 Certification code: TX25042LAB

Note to Race Director: Use this Certification Code
in all public announcements relating to your race.

Be It Officially Noted That

Based on examination of data provided by the above named measurer, the course described above and in the map attached is hereby certified as reasonably accurate in measurement according to the standards adopted by the Road Running Technical Council. If any changes are made to the course, this certification becomes void, and the course must then be recertified.

Verification of Course --- In the event a National Open Record is set on the course, or at the discretion of USA Track & Field, a verification measurement may be required to be performed by a member of the Road Running Technical Council. If such a remeasurement shows the course to be short, then all pending records will be rejected and the course certification will be cancelled.

This certification expires on December 31 of the year: **2035**

AS NATIONALLY CERTIFIED BY:

Date: September 25, 2025

Logan Burgess - USATF/RRTC Certifier - 614 Stillmeadow Drive, Richardson TX 75081
(214) 803-7800 - loganaburgess@yahoo.com

Fort Worth YMCA Turkey Trot 8K 2025

This course in Fort Worth, TX was measured using the full width of the road and the Shortest Possible Route (SPR), on September 20, 2025. Route is unrestricted unless otherwise noted on map.

GPS coordinates are provided solely to assist in approximating the described locations and should not be relied upon as a replacement for lost split point markers. Use the provided measurements from landmarks to reestablish split points.

Start – (32.754980, -97.330382) – Commerce St, 4 ft 9 in south of the traffic light pole at the northeast corner of Commerce St and E 4th St; also 17 ft 10 in south of the first short lamp post north of 4th St on the east side of Commerce St (with bicycle sign attached).

Mile 1 – (32.758534, -97.342731) – N Henderson St, northbound lane, 15 ft south of the "Speed Limit 30" sign at the north end of the Henderson St bridge over the Clear Fork Trinity River.

Mile 2 – (32.755757, -97.354576) – Carroll St, northbound lane, 80 ft north of the "No Parking" sign immediately north of the entrance to Target north of Azalea Ave.

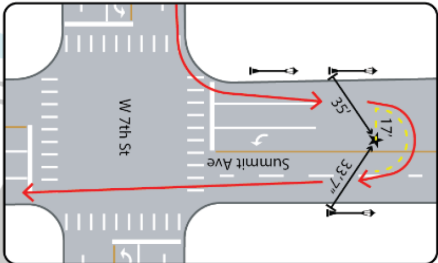
Mile 3 – (32.751072, -97.347291) – W 7th St Bridge, westbound lane, even with lighting box #8.

Turnaround – (32.751328, -97.341599) – Summit Ave, north of W 7th St. The turnaround consists of a 17.0-ft radius semicircular arc extending across the three innermost lanes, with the arc convex to the north, to be delineated with traffic cones. Runners proceed northbound from W 7th St in the west curb lane, execute a 180° turn at the outer edge of the arc, and return southbound in the east curb lane. The center point of the 17.0-ft radius is located within the center lane, positioned 35.0 ft (straight-line distance) from (continued below)...

White Settlement Rd

Wind Roundabout

Turnaround Detail



...the base of the second lamp post north of W 7th St on the west side of Summit Ave, and 33 ft 7 in (straight-line distance) from the base of the first lamp post north of W 7th St on the west side. The center point is marked with a PK nail and washer.

Mile 4 – (32.752777, -97.354643) – W 4th St, 1 ft west of the first parking meter on the south side of the road, east of Burnett St.

Finish – (32.753319, -97.350433) – 610 Main St, 8 ft 6 in south of the "Towing Enforced Valet Parking" sign at the northwest corner of Main St and 6th St, and 2 ft south of the storm drain at the same corner.

2

Measured by Gary Burnley
Gary Burnley
TX COURSE WORKS
www.TXCourseworks.com
gary@txcourseworks.com

Carroll St (NB lane only)
Montgomery Plaza Central Entry/Exit Lane
Lot Lane (from W 5th St)
Montgomery Plaza East Entry/Exit Lane

W 7th St (1 WB curb lane only)

3

W 7th St (1WB curb lane only)

Summit Ave (1 NB curb lane only)

W 10th St

Macon St

W 4th St
Lamar St

W 7th St

Throckmorton St

W 4th St

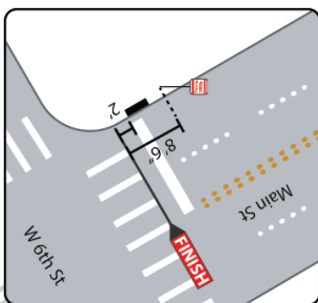
Houston St

W 11th St

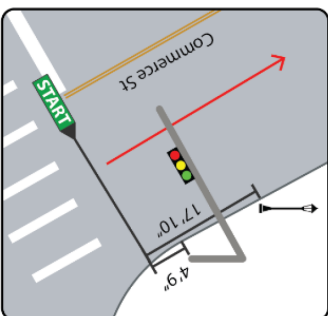


USATF Certificate
TX25042LAB
Effective: 09/22/2025
Through: 12/31/2025

Finish Detail



Start Detail



Elevations (in feet):
Start – 617
Finish – 613
Highest Point – 620
Lowest Point – 515